Montana Fish and Game Department

1966 SPECIAL BIG GAME SEASONS

HUNTING LAWS

RESTRICTIONS

Restrictions on the manner of taking and possessing game is prescribed by law, briefly stated.

IT IS UNLAWFUL:

For any nonresident to hunt big game animals in Montana unless he is accompanied by a resident licensed to hunt game animals, provided that a nonresident need not be accompanied when hunting in special deer or antelope areas as designated by the State Fish and Game Commission.

To hunt or take any game animals without having a valid license on your person.

To fail to immediately fill out, punch or cut out month and date of kill and attach a proper tag provided with the license to the carcass of any game animal you kill.

To transfer your license or use any license or tag issued to another person.

To shoot game animals on, from, or across a public road.

To shoot or attempt to shoot game animals with the aid of artificial light.

To hunt big game animals without wearing as an exterior garment, a cap or hat, shirt, jacket, coat or sweater of a bright red, orange or yellow color.

To shoot from an automobile or other self-propelled vehicle.

For resident persons under twelve (12) years of age to purchase big game hunting licenses and hunt game animals.

LICENSE REQUIREMENTS

All persons who hunt big game must have a valid big game license. All resident persons 12 through 17 years of age must present a certificate of competency when purchasing a big game hunting license. SPECIAL MOOSE AND BIGHORN SHEEP LICENSES: Any person who has killed a moose or bighorn sheep in Montana shall not be eligible to apply for a permit in any limited district for the next succeeding seven years.

Any person who has obtained a moose, mountain sheep, bison or buffalo license but did not kill or take an animal of the species for which such special license was issued, shall be eligible to apply for another such license in any succeeding year **if he returns his unused special license and required fee to the Fish and Game Commission at the time application is made.**

HUNTING REGULATIONS

AUTHORITY

Chapter 36, Laws of 1959, Section 26-104, Paragraph (15), provides that the State Fish and Game Commission shall have authority to fix seasons and bag limits, possession limits, open or close, shorten or lengthen seasons on any species of game, bird, fish or fur-bearing animals as defined by Section 26-201, of this code and Paragraph (17) provides the authority to divide the state into fish and game districts. To insure a proper harvest of game, seasons may be closed on two days' notice or if necessary may be reopened.

REGULATIONS

In accordance with the provisions prescribed by law, the following regulations governing the 1966 open season on antelope, bighorn sheep, mountain goat and moose were adopted by the Montana Fish and Game Commission on March 22, 1966. The state has been divided into legally described game districts designated by a number, wherein the limits, season dates, species and sex of game animals which may be taken are specified.

The entire state shall be closed to the hunting of all big game animals except as specified under the numbered district regulations. All game preserves created by legislation and the Commission are closed to hunting.

LEGAL NOTICE

By order of the Montana Fish and Game Commission, the following dates and regulations for the 1966 antelope, bighorn sheep, mountain goat and moose seasons are adopted.

State Fish and Game Commission
Frank H. Dunkle, Secretary
March 22, 1966

RESTRICTIONS

Restrictions on the manner of taking and possessing game is prescribed by regulation.

IT IS PROHIBITED

To use any poisonous, explosive or deleterious substances on or in any arrowhead or projectile.

OPEN SEASON

Open season for hunting shall be one-half (½) hour before sunrise until one-half (½) hour after sunset on each day as indicated by dates for each game district.

All dates given are inclusive.

APPLICATION INSTRUCTIONS

ANTELOPE, MOUNTAIN GOAT, BIGHORN SHEEP AND MOOSE: Application must be made on forms available from license agents or offices of the Fish and Game Department. Applications for all limited district drawings must have post-office cancellation date on or before July 15, 1966. Applicants must be in possession of a valid 1966 resident bird or nonresident big game license, except resident persons seventy (70) years of age or over need not have a resident bird license to purchase a big game license. Applicants will designate districts of choice on the application form. Special licenses for **limited districts** will be issued only in the Helena office of the Fish and Game Department. A public drawing will be held at the Helena office August 19, 1966 to determine successful applicants. Licenses for early seasons will be scheduled for mailing by August 31.

NONRESIDENT SPECIAL BIG GAME LICENSES: Nonresidents who purchase a $100 big game license will be sent application forms for entering drawings for special licenses to hunt antelope, mountain goat, bighorn sheep, and moose. Fees will be returned only if the applicant is unsuccesful in the drawing. These fees are $25 for moose, $15 for bighorn sheep, $5 for goat, and a $1 fee for antelope.

In the event that the number of applications received from holders of Class A-1 resident bird licenses and Class B-2 nonresident big game licenses exceeds the number of special licenses which the Fish and Game Commission desires to issue in any hunting district, then the number of special licenses issued to the holders of Class B-2 nonresident big game licenses shall not exceed ten percent (10%) of the total issued. **No special licenses will be issued to holders of Class B-2 nonresident big game licenses in districts where the quota of licenses is less than 10 unless there are not sufficient applicants who are holders of Class A-1 resident bird licenses.**

ANTELOPE APPLICATIONS must be accompanied by a $1 fee per person listed. As many as six persons may apply as a group on one application form. Such an application will be entered in the drawing as one—either all or none will receive licenses. The $1 fee will be returned to unsuccessful applicants and will serve as notice that the application was not drawn.

NONRESIDENT $20 ANTELOPE LICENSES: Applications for $20 antelope licenses will not be entered in the regular drawing. Applications must have post office cancellation date on or before August 19, 1966. Nonresidents may apply for a $20 antelope license to be issued only if the quota in any nonresident district is unfilled after the drawing. If there are more nonresident applications than the number of licenses available, a drawing will be held to select applicants. Applicants may designate the districts in order of preference by number for any one license in nonresident districts that may be available. If a license is not available, the $20 fee will be returned to the applicant. Only one $20 antelope license may be issued to an applicant. Applicant shall state his name, address, physical description, and districts of choice, and enclose $20 money order or certified check with application. (Personal checks will not be accepted)

ANTELOPE ARCHERY SEASON

All antelope hunting districts designated on this map shall be open to the hunting of antelope with bow and arrow by holders of a valid 1966 special antelope license and validated special bow and arrow license—said license to be validated with the license holder's signature —from September 25, 1966 to the opening date of the firearm season on antelope.

The $2 Special Bow and Arrow License is available only to resident persons licensed to hunt big game and to holders of a Class B-2, $100 Nonresident Big Game License. Game preserves and other big game closures shall remain closed to archery hunting. It is unlawful to use firearms in any manner in the hunting and/or killing of any game animal during the archery season. The following types of equipment shall be used. A nonmechanical bow of not less than 40 pound pull capable of projecting an arrow 150 yards. The arrow shall not be less than 24 inches in length. It shall have a steel cutting head of not less than one inch in width.

LIMIT—SPECIAL BIG GAME LICENSES

ANTELOPE: One either sex. License valid only in specified district.

BIGHORN SHEEP: One bighorn sheep ram with at least a ¾ curl horn unless otherwise specified in the district regulations. Unlimited bighorn sheep licenses are valid for both Districts 301 and 501, and Exception 301.1.

MOUNTAIN GOAT: One either sex. Unlimited mountain goat licenses are valid in any unlimited district. Limited licenses are valid only in specified district.

MOOSE: One moose as specified in the district regulations.

Closed to hunting for antelope, moose, bighorn sheep and mountain goats.

The use of firearms and fireworks is prohibited in all State Parks.

GOOD SPORTSMEN OBSERVE THE RIGHTS OF LANDOWNERS—

Montana law requires every resident and nonresident must have obtained permission of the landowner, lessee or their agents before hunting big game animals on private property.

ANTELOPE

We suggest: To increase your chances of success on your second and third choice of antelope hunting districts, choose those begining with "7".

Dist. No.	Name	Tentative Quota	Season Length
221	Deer Lodge	None	CLOSED
30	Lima Peaks-Medicine Lodge	700	Sept. 4 - Nov. 13
31	Pioneer-Horse Prairie	400	Sept. 4 - Nov. 13
32	Ruby-Blacktail	75	Oct. 16 - Nov. 13
33	Beaverhead-Red Rock	1000	Oct. 16 - Nov. 28
34	Highlands	30	Oct. 16 - Nov. 13
36	Madison	200	Sept. 4 - Sept. 25
37	Boulder	100	Oct. 16 - Nov. 13
38	Radersburg-South Big Belts	50	Oct. 16 - Nov. 13
311	Lower Gallatin-Madison	100	Oct. 16 - Nov. 13
320	Tobacco Root Mountains	75	Oct. 16 - Nov. 13
339	Shields River-Horseshoe Hills	400	Oct. 16 - Nov. 13
340	West Boulder	150	Oct. 16 - Nov. 13
350	Whitetail	20	Oct. 16 - Nov. 13
400S	Teton-Marias	200	Oct. 16 - Nov. 6
401S	Sweetgrass Hills	400	Oct. 16 - Nov. 6
410S	Sand Coulee	25	Oct. 16 - Nov. 6
420S	South Fergus	400	Oct. 16 - Nov. 6
430S	Buffalo	90	Oct. 16 - Nov. 6
440	Birdtail	300	Oct. 16 - Nov. 6
450	Hound Creek	200	Oct. 16 - Nov. 6
460	Helena	25	Oct. 16 - Nov. 6
470S	Square Butte	450	Oct. 16 - Nov. 6
480S	North Fergus	750	Oct. 16 - Nov. 6
481S	Petroleum	1000	Oct. 16 - Nov. 6
490S	Meagher	500	Oct. 16 - Nov. 6
50S	North Wheatland	700	Oct. 16 - Nov. 6
51S	Willow Creek	800	Oct. 16 - Nov. 6
53S	Flatwillow-Willow Creek	1000	Oct. 16 - Nov. 6
54S	Bull Mountains	200	Oct. 16 - Nov. 6
55S	Billings	300	Oct. 16 - Nov. 6
56S	Molt-Broadview	1000	Oct. 16 - Nov. 6
57S	Sweet Grass Creek	1100	Oct. 16 - Nov. 6
58S	Fish Creek	200	Oct. 16 - Nov. 6
59S	Twodot	700	Oct. 16 - Nov. 6
510S	Big Timber	150	Oct. 16 - Nov. 6
511S	Hardin	175	Oct. 16 - Nov. 6
512S	Clark Fork	100	Oct. 16 - Nov. 6
62S	North Blaine & Hill	500	Oct. 16 - Nov. 6
63S	North Phillips	600	Oct. 16 - Nov. 6
64S	North Valley	50	Oct. 16 - Nov. 6
65S	South Phillips	700	Oct. 16 - Nov. 6
66S	Big Sandy	300	Oct. 16 - Nov. 6
67S	South Valley	100	Oct. 16 - Nov. 6
68S	McCone	500	Oct. 16 - Nov. 6
69S	Richland-Dawson	450	Oct. 16 - Nov. 6
600S	Medicine Lake	75	Oct. 16 - Nov. 6
601S	South Blaine-Hill	200	Oct. 16 - Nov. 6

Dist. No.	Name	Tent. Quota	Res. & $100 NR License	$20 Nonres. License
70SNL	North Garfield	1500	Oct. 16 - Nov. 6	Oct. 16 - Nov. 6
71SNL	North Rosebud	1500	Oct. 16 - Nov. 6	Oct. 16 - Nov. 6
72SNL	South Rosebud	550	Oct. 16 - Nov. 6	Oct. 16 - Nov. 6
73SNL	North Prairie	1500	Oct. 16 - Nov. 6	Oct. 16 - Nov. 6
74SNL	Mizpah	250	Oct. 16 - Nov. 6	Oct. 16 - Nov. 6
75S	North Wibaux	100	Oct. 16 - Nov. 6	CLOSED
76SNL	North Fallon	1000	Oct. 16 - Nov. 6	Oct. 16 - Nov. 6
77SNL	North Carter	1000	Oct. 16 - Nov. 6	Oct. 16 - Nov. 6
78SNL	East Carter	1300	Oct. 16 - Nov. 6	Oct. 16 - Nov. 6
79SNL	Little Powder	500	Oct. 16 - Nov. 6	Oct. 16 - Nov. 6
740SNL	Otter Creek	600	Oct. 16 - Nov. 6	Oct. 16 - Nov. 6
741SNL	Beaver-Liscom	250	Oct. 16 - Nov. 6	Oct. 16 - Nov. 6

NL Designates antelope hunting districts where a limited number of special $20 nonresident antelope licenses will be available if district quota is not filled by residents. (See application instructions.) Hunting districts 77, 78, 79 and 740 have been the most likely areas for special $20 nonresident antelope licenses.

S Designates special antelope area in which nonresident antelope hunter need not be accompanied by a resident licensed to hunt game.

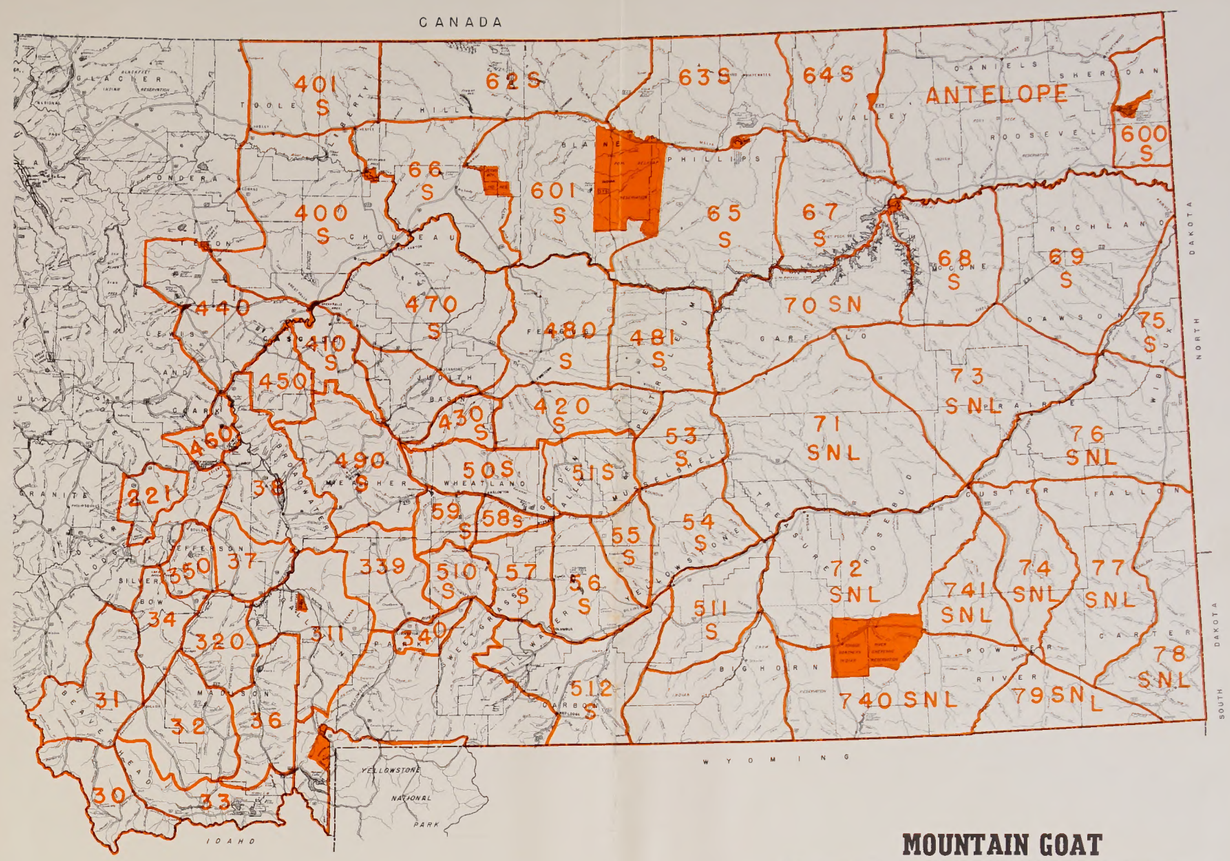

MOUNTAIN GOAT

Dist. No.	Name	Tentative Quota	Season Length
10	Kootenai	25	Sept. 15 - Oct. 30
12	Clark Fork	10	Sept. 15 - Oct. 30
13	Swan	35	Sept. 15 - Oct. 30
14	Lower South & Middle Forks	50	Sept. 15 - Oct. 30
15*	Upper South & Middle Forks	Unlimited	Sept. 15 - Oct. 30
131*	Mission Mountains	Unlimited	Sept. 15 - Oct. 30
24*	West Bitterroot	Unlimited	Sept. 24 - Nov. 27
25	West Fork	25	Sept. 24 - Nov. 27
27*	East Fork Bitterroot	Unlimited	Sept. 24 - Nov. 27
212	North Flint Creek Range	10	Sept. 24 - Nov. 27
213	South Flint Creek Range	3	Sept. 24 - Nov. 27
222	Flintlar	45	Sept. 24 - Nov. 27
261	Sapphire Range	5	Sept. 24 - Nov. 27
280	North Blackfoot	15	Sept. 15 - Nov. 27
281	Rattlesnake Creek	10	Sept. 24 - Nov. 27
312	Pioneer-Horse Prairie	30	Sept. 15 - Nov. 27
313	Crazy Mountains	100	Sept. 15 - Nov. 27
320	Tobacco Root Mountains	10	Sept. 15 - Nov. 27
322	South Big Hole	10	Sept. 15 - Nov. 27
323	Yellowstone-Boulder	10	Sept. 15 - Nov. 27
324	Spanish Peaks	5	Sept. 15 - Nov. 27
325	Hilgard	10	Sept. 15 - Nov. 27
47	Square Butte	5	Oct. 23 - Nov. 27
414	Teton	80	Sept. 15 - Nov. 27
431	Sleeping Giant	5	Sept. 15 - Nov. 27
451	Gates of the Mountains	15	Sept. 15 - Nov. 27
514	Rock Creek	20	Sept. 15 - Nov. 27
515	Boulder-Stillwater	15	Sept. 15 - Nov. 27

* Unlimited mountain goat licenses are valid in any unlimited area.

BIGHORN SHEEP

Dist. No.	Name	Tentative Quota	Season Length
10 & 101	Kootenai-Eureka	30—¾ Curl Rams	Sept. 15 - Nov. 27
25	West Fork	5—Either Sex	Sept. 24 - Dec. 15
220	Rock Creek	5—Either Sex	Sept. 24 - Nov. 27
301*	Gallatin-Absaroka	Unlimited ¾ Curl Rams	Sept. 15 - Nov. 27
301.1*	Buck Creek-Dudley Creek	Unlimited ¾ Curl Rams	Oct. 15 - Nov. 27
42	Sun River	40—¾ Curl Rams	Sept. 15 - Nov. 27
501*	Sweetgrass	Unlimited ¾ Curl Rams	Sept. 15 - Nov. 27
760	Blue Mountains	2—¾ Curl Rams	Nov. 20 - Dec. 18

* Applicants for districts 301, 301.1, and 501 are advised these areas are high, rugged and difficult to hunt. As a result success has been very low. Unlimited bighorn sheep licenses are valid for Districts 301 and 501 and Exception 301.1.

MOOSE

Dist. No.	Name	Tent. Quota	Sex	Season Length
10	Kootenai	30	Either	Sept. 15 - Nov. 27
11	North Fork	30	Either	Sept. 15 - Nov. 27
12	Clark Fork	10	Either	Sept. 15 - Nov. 27
14	Lower So. & Middle Forks	5	Either	Sept. 15 - Nov. 27
15	Upper So. & Middle Forks	5	Either	Sept. 15 - Nov. 27
101	Eureka	60	Either	Sept. 15 - Nov. 27
102	Stillwater	20	Either	Sept. 15 - Nov. 27
120	Blacktail	10	Either	Sept. 15 - Nov. 27
23	Lolo-Petty-Miller Creeks	10	Either	Sept. 24 - Dec. 15
24	West Bitterroot	5	Either	Sept. 24 - Dec. 15
25	West Fork	15	Either	Sept. 24 - Dec. 15
26	East Bitterroot	5	Either	Sept. 24 - Dec. 15
27	East Fork	20	Either	Sept. 24 - Dec. 15
29	Garnet	3	Either	Sept. 24 - Dec. 15
212	North Flint Creek Range	15	Either	Sept. 24 - Nov. 27
214	Mill Creek	5	Either	Sept. 24 - Nov. 27
216	West Flint Creek	5	Either	Sept. 24 - Nov. 27
217	East Fork Rock Creek	10	Either	Sept. 24 - Nov. 27
218	Ross Fork	5	Either	Sept. 24 - Nov. 27
219	Lower Rock Creek	15	Either	Sept. 24 - Nov. 27
31	Pioneer-Horse Prairie	20	Either	Oct. 23 - Nov. 27
32	East Big Hole	10	Either	Oct. 23 - Nov. 27
33	Gravelly	25	Either	Oct. 23 - Nov. 27
35	Whitetail	5	Either	Oct. 23 - Nov. 27
36	East Madison	15	Either	Oct. 23 - Nov. 27
38	Radersburg	5	Either	Oct. 23 - Nov. 27
310	Upper Gallatin	75	Either	Oct. 2 - Nov. 6
311	Lower Gallatin	65	Either	Oct. 23 - Nov. 27
314	Upper Yellowstone	25	Either	Oct. 23 - Nov. 27
316	Hellroaring-Cottonwood	15	Either	Sept. 15 - Nov. 27
317	Buffalo Fork	15	Either	Sept. 15 - Nov. 27
318	Slough Creek	15	Either	Sept. 15 - Nov. 27
319	Floccer-Highrye	5	Either	Oct. 23 - Nov. 27
320	Tobacco Root Mountains	10	Either	Oct. 23 - Nov. 27
321	West Big Hole	20	Either	Oct. 23 - Nov. 27
322	Upper Stillwater	20	Either	Sept. 15 - Nov. 27
323	South Big Hole	30	Either	Oct. 23 - Nov. 27
331	Ruby	15	Either	Oct. 23 - Nov. 27
332	Blacktail	15	Either	Oct. 23 - Nov. 27
333	Red Rock	10	Either	Oct. 23 - Nov. 27
334	Red Rock Refuge	5	Either	Oct. 23 - Nov. 27
361	Hebgen-Upper Madison	15	Either	Oct. 23 - Nov. 27
513	Stillwater	25	Either	Oct. 23 - Nov. 27
514	Rock Creek	10	Either	Oct. 23 - Nov. 27
515	Clark Fork	5	Either	Sept. 15 - Nov. 27
516	Boulder	15	Either	Oct. 23 - Nov. 27

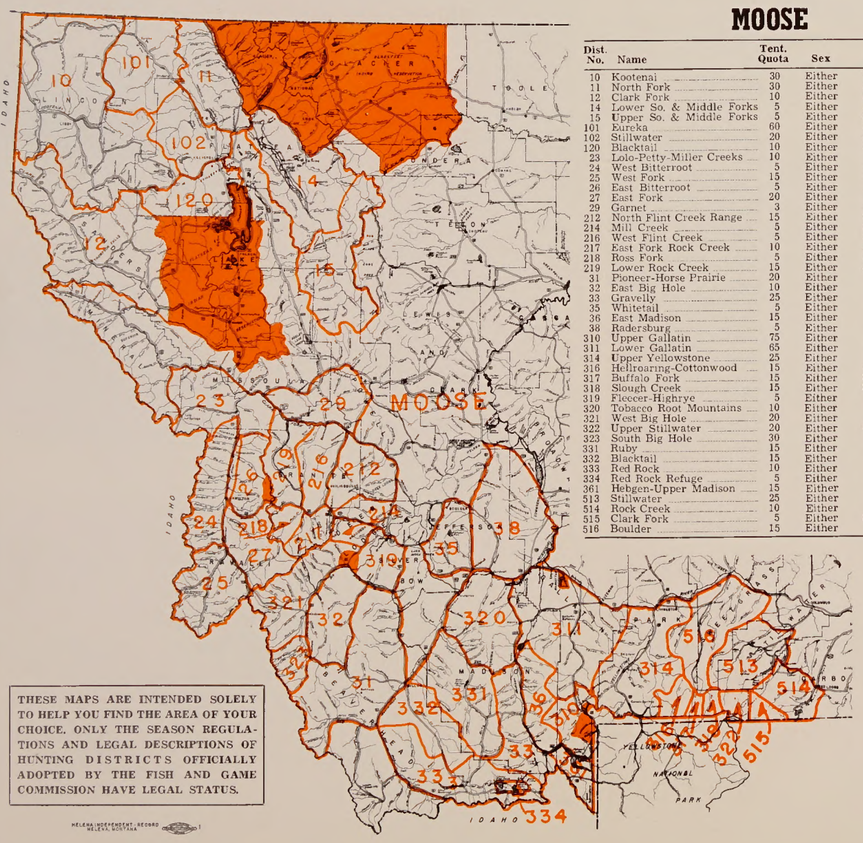

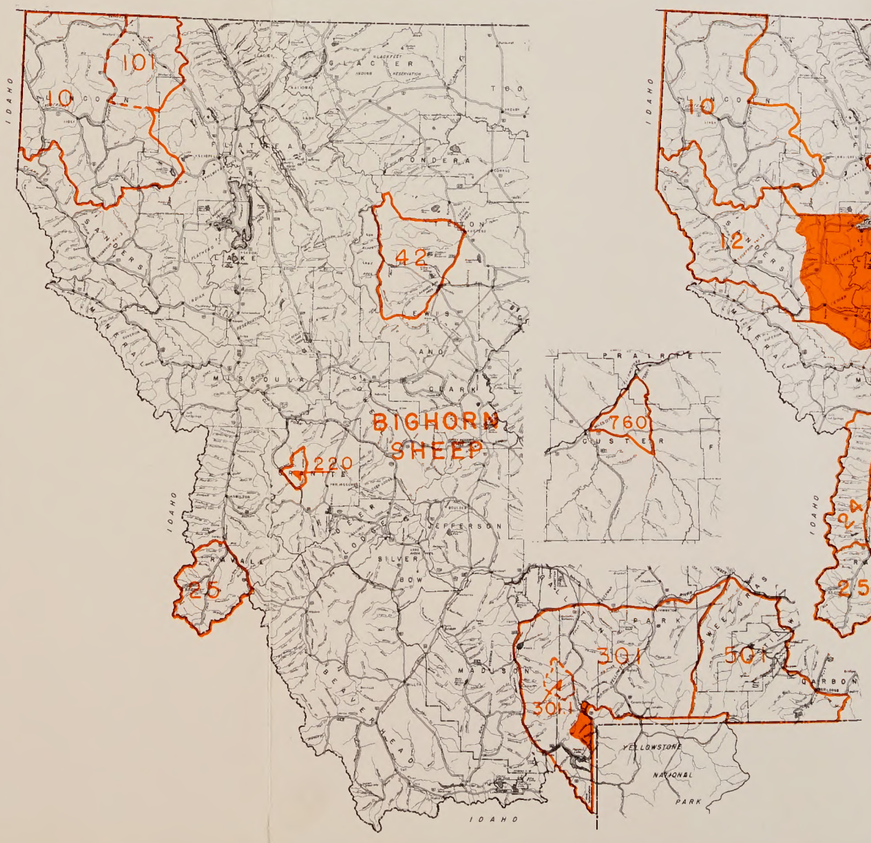

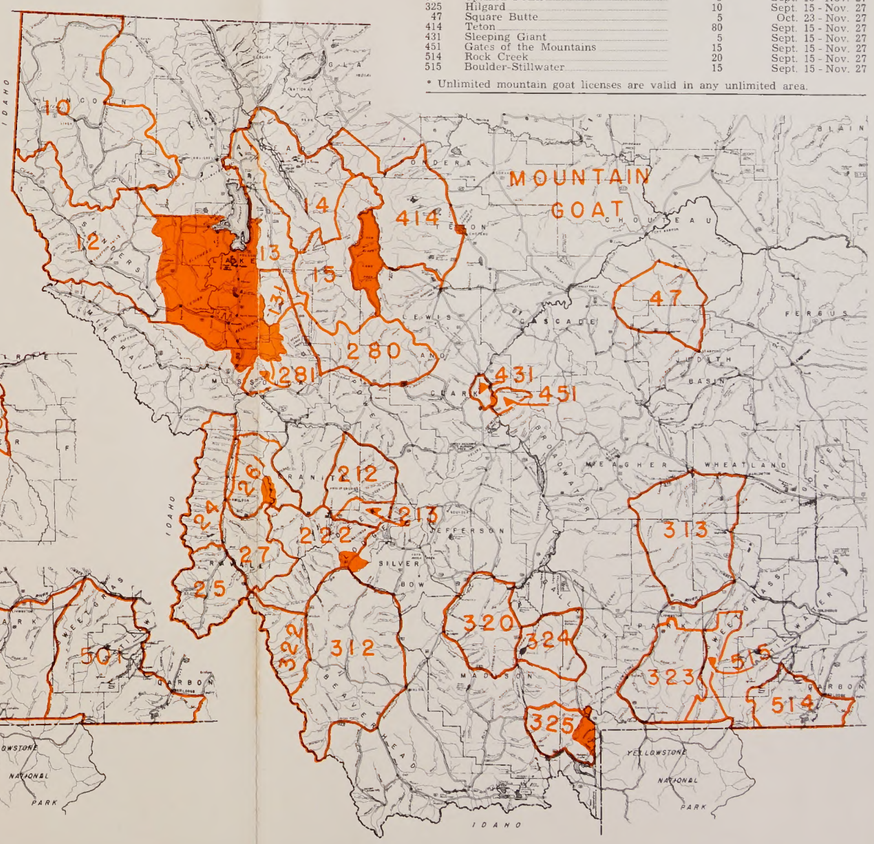

THESE MAPS ARE INTENDED SOLELY TO HELP YOU FIND THE AREA OF YOUR CHOICE. ONLY THE SEASON REGULATIONS AND LEGAL DESCRIPTIONS OF HUNTING DISTRICTS OFFICIALLY ADOPTED BY THE FISH AND GAME COMMISSION HAVE LEGAL STATUS.

HELENA INDEPENDENT RECORD
HELENA, MONTANA

LEGAL NOTICE

By order of the Montana State Fish and Game Commission the following descriptions for the 1966 special big game (antelope, bighorn sheep, mountain goats and moose) hunting districts are adopted.

State Fish and Game Commission
Frank H. Dunkle, Secretary
March 22, 1966

LEGAL DESCRIPTIONS
1966 SPECIAL BIG GAME HUNTING DISTRICTS

ANTELOPE

DISTRICT 221—DEER LODGE: Those portions of Powell and Deer Lodge Counties lying within the following described boundary: Beginning at Garrison, thence east on Highway No. 12 to McDonald Pass, thence southeast along the Continental Divide to the Silver Bow-Deer Lodge County line, thence southwest along said county line to the Gird Creek Divide Road, thence northwest along said road to U.S. Highway No. 10 at Warm Springs, thence north on Highway No. 10 to Racetrack Creek, thence west along said creek to the Bonneville Power Line, thence northwest along said power line to the Gold Creek Road, thence north along the Gold Creek road to U.S. Highway No. 10-12, thence east on Highway No. 10-12 to Garrison, the point of beginning.

DISTRICT 222—LOLO PEAKS: Those portions of Ravalli County at the junction of State Highway No. 324 and U.S. Highway No. 91, thence westerly along State Highway No. 324 to the Lolo Pass crest, thence westerly along Lewis Pass crest to the Idaho-Montana-Idaho State line, thence southeasterly along said State line to U.S. Highway No. 91 at Lost Trail Pass, thence northerly along said Highway to the junction with State Highway No. 324, the point of beginning.

DISTRICT 31—PIONEER-HORSE PRAIRIE: That portion of Beaverhead County lying within the following described boundary: Beginning at the junction of U.S. Highway No. 91 and Highway No. 43, thence southerly along the town of Wise River, thence southerly along the Wise River-Crosshaven Road to the Wise River-Elkhorn County road to State Highway No. 278, thence westerly along said highway to the town of Jackson, thence southerly along the Jackson-Skinner Meadows road to the Skinner Meadows-Big Sheep Creek road, thence northwesterly along said road to the Montana-Idaho State line, thence southerly along said line to Lemhi Pass, thence easterly along the Lemhi Pass crest to the Lemhi-Beaverhead County line, thence easterly along said highway to U.S. Highway No. 91, thence northerly along said highway to Dillon, the point of beginning.

DISTRICT 32—RUBY-BLACKTAIL: Those portions of Beaverhead and Madison Counties lying within the following described boundary: Beginning at the Long Creek road and the Red Rock-Blacktail divide, thence southeasterly along said divide to the Red Rock-Blacktail divide, thence westerly along said divide to the Red Rock-Blacktail divide, thence westerly and northwesterly along the Blacktail-Sweetwater Divide to the Continental Divide, thence northwesterly down said Canyon to U.S. Highway No. 91, thence along said highway to State Highway No. 41, thence northerly along said highway to State, Highway No. 287, thence southeasterly along said highway to the Ruby-Madison County line, thence southerly up Alder Gulch to Baldy Mountain, thence southerly along the Madison-Ruby Rivers divide to the Ruby-Jefferson County line, thence southeasterly along said county line to the Ruby Range-Long Creek road, thence southerly along the Long Creek road to the Red Rock-Ruby Rivers divide, the point of beginning.

DISTRICT 33—BEAVERHEAD-RED ROCK: Those portions of Beaverhead and Madison Counties lying within the following described boundary: Beginning at the intersection of the Montana-Idaho line and the Madison-Clark Canyon County line, thence east along said county lines to Quake Lake, thence westerly along the south shore of Quake Lake to Highway No. 287, thence southeasterly along said highway to the Madison River, thence up said West Fork to the Gravelly Range road, thence westerly and southerly along the Gravelly Range-Madison Rivers divide between Red Rock Rivers drainage and the Ruby River drainage, thence westerly along said divide to the Tendoy-Blacktail Mountains divide, thence northwesterly along said divide to the Black-tail-Red Rocks drainage divide to the head of Clark Canyon, thence northwesterly down said Canyon to U.S. Highway No. 91, thence northerly along said highway to the Montana-Idaho State line, thence easterly along said State line to the Madison-Gallatin County line, the point of beginning.

(Note: The Red Rock Lakes National Wildlife Refuge is not closed to antelope hunting by the Montana Fish and Game Commission; however portions of the Refuge may be closed to repass by the Bureau of Sport Fisheries and Wildlife, U.S. Department of Interior. Hunters are asked to check with the Refuge manager before hunting on the Refuge.)

DISTRICT 34—HIGHLANDS: Those portions of Beaverhead, Madison, Jefferson and Silver Bow Counties lying within the following described boundary: Beginning at Dillon, thence northerly along State Highway No. 41 to State Highway No. 287 at Twin Bridges, thence northerly along said Highway No. 287 to the Madison-Ruby Rivers divide, thence westerly along said highway to U.S. Highway No. 91, thence southerly along said highway to Dillon, the point of beginning.

DISTRICT 35—MADISON: Those portions of Madison and Beaverhead Counties lying within the following described boundary: Beginning at Norris and State Highway No. 287A, thence northeasterly along said highway to Virginia City, thence up Alder Gulch to Baldy Mountain, thence southerly along the Ruby Range-Madison River divide to the Ruby Range Road to the West Fork of the Madison River, thence easterly down said river to the Madison River, thence northeast along said river to the Jefferson-Madison County line, thence northwest along State Highway No. 287 to the Madison-Gallatin County line, thence northerly and westerly along said line to Norris and State Highway No. 289, thence southwesterly along said highway to the point of beginning.

DISTRICT 37—BOULDER: Those portions of Jefferson and Broadwater Counties lying within the following described boundary: Beginning at Boulder, thence southerly along the Boulder-Whitetail Road to the Boulder-Whitetail divide, thence southerly along said divide to the Boulder-Basin Creek divide, thence southeasterly along said divide to Basin Creek, thence southerly down said Creek to the Jefferson River to its confluence with the Missouri River, thence southeasterly down said river to the Toston-Radersburg Road to the Missouri-Boulder divide, thence northerly along said divide to U.S. Highway No. 91, thence southerly along said highway to Boulder, the point of beginning.

DISTRICT 38—RADERSBURG-SOUTH BIG BELT: Those portions of Broadwater, Lewis and Clark and Gallatin Counties lying within the following described boundary: Beginning at Toston, thence westerly along the Toston-Radersburg Road to the Boulder-Missouri divide, thence northwesterly along said divide to the West Fork of Deer Creek, thence northerly along U.S. Highway No. 91 to U.S. Highway No. 12, thence easterly along said highway to Canyon Ferry Road, thence northeasterly up Maggie Gulch to the Broadwater County line, thence northerly, easterly and southerly along said county line to the Missouri River, thence up the east bank of the Missouri River in a northerly direction to the Toston, the point of beginning.

DISTRICT 311—LOWER GALLATIN-MADISON: Those portions of Madison, Park and Gallatin Counties lying within the following described boundary: Beginning at Norris and State Highway No. 287A, thence in a northerly direction along said highway to U.S. Highway No. 10, thence southeasterly along said No. 10 to Reese Creek, thence southeasterly along the Jefferson River bridge, thence easterly down the Jefferson River to its confluence with the Missouri River, thence southeasterly down said river to U.S. Highway No. 87, thence northwest along U.S. Highway No. 87 to Great Falls, the point of beginning.

DISTRICT 480—NORTH FERGUS: Those portions of Fergus County lying within the following described boundary: Beginning at Lewistown, thence westerly on U.S. Highway No. 87 to the Judith River, thence northerly down the Judith River to its confluence with the Missouri River, thence easterly down the Missouri River to the Robinson Bridge, thence southerly along U.S. Highway No. 191 to its intersection with State Highway No. 19 to its intersection with State Highway No. 20 near Grass Range, thence westerly along State Highway No. 200 to Lewistown, the point of beginning.

DISTRICT 481—PETROLEUM: Those portions of Fergus and Petroleum Counties lying within the following described boundary: Beginning at Mosby, thence westerly on State Highway No. 200 to its intersection with State Highway No. 19 near Grass Range, thence northerly along State Highway No. 19 to its intersection with U.S. Highway No. 191 at Bohemian Junction, thence southerly on U.S. Highway No. 191 to its intersection with State Highway No. 200 near Grass Range, thence westerly along State Highway No. 200 to Mosby, the point of beginning.

DISTRICT 490—MEAGHER: That portion of Meagher County lying within the following described boundary: Beginning at King's Hill, thence southeast along the county line to the Musselshell River, thence down said river to the mouth of the West Fork of the Musselshell River, thence down said river to the South Fork, thence up the South Fork to Cottonwood Creek, thence up said creek to the Shields River Divide, thence westerly to the Middle Fork of Sixteen Mile Creek, thence down this fork and Sixteen Mile Creek to the Yellowstone River, thence upstream along said river to the Canadian boundary, then down Rock Creek to the Smith River, thence down the Smith River to the Cascade County line, thence eastward along said County line to King's Hill, the point of beginning.

DISTRICT 50—NORTH WHEATLAND: Those portions of Wheatland and Meagher Counties lying within the following described boundary: Beginning at Harlowton, thence westerly along the Musselshell River to the North Fork of the Musselshell River, thence northerly along said North Fork to the Meagher-Wheatland County line, thence northerly along said Spring Creek Road to the Little Belt Mountain Divide, thence easterly along said divide to the Golden Valley County line, thence northerly along said county line to the Golden Valley County line, thence northerly along said county line to the northwest corner of Golden Valley County, thence easterly along the Golden Valley-Sweet Grass County line to Swimaway Creek, thence southerly down said creek to its confluence with Careless Creek, thence in a southerly direction along Careless Creek to the Careless Creek Road, thence southeasterly along said road to the Harlowton-Ryegate road, thence southerly to Harlowton, the point of beginning.

DISTRICT 51—WILSALL-YELLOWSTONE: Those portions of Park, Sweet Grass, Carbon and Petroleum Counties lying within the following described boundary: Beginning at Roundup, thence westerly along the Musselshell River to the Careless Creek Bridge, thence southerly along said creek to the Snowy Mountain Divide, thence easterly along said divide to the Crazy Mountains-Big Timber Divide, thence southerly along said divide to the Big Timber-Sweet Grass Creek, thence northerly down said creek to the Yellowstone River, thence easterly along Flatwillow Creek to U.S. Highway No. 87, thence southerly along said highway to Roundup, the point of beginning.

DISTRICT 53—FLATWILLOW-WILLOW CREEK: Those portions of Musselshell and Petroleum Counties lying within the following described boundary: Beginning at Roundup, thence northerly along U.S. Highway No. 87 to Flatwillow Creek, thence westerly along said creek to the Yellowstone River, thence southerly along said river to Billings, thence southerly along State Highway No. 3 (Billings-Lavina Road) to the Musselshell River, thence northeasterly down said river to Roundup, the point of beginning.

DISTRICT 54—BIG SNOWY: Those portions of Musselshell and Yellowstone Counties lying within the following described boundary: Beginning at Billings, thence northerly along State Highway No. 3 (Billings-Lavina Road) to the Musselshell River, thence easterly along said river to Melstone, thence in a southerly direction along the Melstone-Billings road to the Yellowstone River, thence westerly along said river to Billings, the point of beginning.

DISTRICT 55—BILLINGS: Those portions of Golden Valley, Musselshell, and Yellowstone Counties within the following described boundary: Beginning at Billings, thence northwesterly along State Highway No. 3 (Billings-Lavina Road) to the Musselshell River, thence westward along said river to Melstone, thence in a southwesterly direction along said highway to U.S. Highway No. 10, thence in a southwesterly direction along said highway to Billings, the point of beginning.

DISTRICT 56—MOLT-BROADVIEW: Those portions of Golden Valley, Stillwater, and Yellowstone Counties lying within the following described boundary: Beginning at Billings, thence northwesterly along State Highway No. 3 (Billings-Lavina Road) to Fish Creek, thence easterly along Fish Creek Road, thence northerly along said road to Fish Creek, thence easterly along Fish Creek to the Musselshell River, thence northeasterly down said river to Melstone, thence southwesterly along State Highway No. 3 (Billings-Lavina Road), thence southeasterly along said highway to Billings, the point of beginning.

DISTRICT 57—SWEET GRASS CREEK: Those portions of Sweet Grass, Wheatland, Golden Valley and Stillwater Counties lying within the following described boundary: Beginning at the junction of U.S. Highway No. 10 and the Stillwater-Golden Valley County line, thence southerly along said county line to Sweet Grass Creek, thence northerly along said creek to State Highway No. 19, thence northeasterly along said highway to U.S. Highway No. 10, thence westerly along said road to the Ryegate-Rapelje-Columbus Road, thence southerly along said road to U.S. Highway No. 10, thence westerly along said highway to Columbus, thence south to the Yellowstone River Bridge, the point of beginning.

DISTRICT 58—FISH CREEK: Those portions of Sweet Grass, Golden Valley, and Wheatland Counties lying within the following described boundary: Beginning at Harlowton, thence easterly along the Musselshell River to the mouth of Fish Creek, thence southerly along said creek to the Golden Valley-Wheatland County line, thence southerly along said county line to the Sweet Grass-Wheatland County line, thence northerly along said line to Harlowton, the point of beginning.

DISTRICT 59—BIG TIMBER: Those portions of Sweet Grass and Park Counties lying within the following described boundary: Beginning at Harlowton and Yellowstone River, thence southerly along said river to the mouth of Duck Creek, thence northerly along said creek to the mouth of the West Fork of Duck Creek, thence northerly along West Fork Creek to the Crazy Mountains-Big Timber Divide, thence southerly down to Sweet Grass Creek, thence easterly and southerly along Sweet Grass Creek to its confluence with Careless Creek, thence northeasterly along said creek to Big Timber, the point of beginning.

DISTRICT 60—PARK: Those portions of Big Horn and Yellowstone Counties lying within the following described boundary: Beginning at Pryor, thence northerly along Pryor Creek to the Yellowstone River, thence southeasterly down the Yellowstone River to the Big Horn River, thence southerly along the Big Horn River to Hardin, thence westerly along Hardin-Pryor Road to Pryor, the point of beginning.

DISTRICT 512—CLARK FORK: Those portions of Carbon, Stillwater, Carbon, Yellowstone, and Big Horn Counties lying within the following described boundary: Beginning at Rockvale, thence southerly along the Rockvale-Columbus road to the Yellowstone River, thence southerly along said river to the Pryor Cap Road, thence southerly along said road to Sarpy Creek, thence northwesterly along said creek to Pryor Creek, thence westerly along said State line to the Rock Creek-Clark Fork River Divide, thence northerly along said divide to the Rock Creek-Red Lodge Divide, thence northeasterly along said divide to Red Lodge, thence westerly along State Highway No. 307 to Roscoe, thence northerly down Rock Creek to Lake Road, thence southerly along said road to the Fiddler Creek Road (Bedford School Road), thence northwesterly along said road to the Fishtail-Nye Road, thence westerly along said road to the Nye-Limestone Road, thence northerly along said road to Limestone, thence northerly along the Limestone-Myers Creek Road to its intersection with the Stillwater-Sweet Grass County line, thence northeasterly along said county line to the Yellowstone River, thence northeasterly down said river to the Yellowstone-Stillwater County line, thence northerly along said road to Bridger, thence northerly along said road to the Fromberg-Bridger road, thence northerly down said road to the point of beginning.

DISTRICT 62—NORTH BLAINE & HILL: Those portions of Hill and Blaine Counties lying within the following described boundary: Beginning at a point where the Liberty-Hill County lines intersect, thence southerly along said county line to the Hill-Chouteau County line, thence southerly along said county line to Sixteen Mile Creek, thence south along Sixteen Mile Creek to Harlem, thence southeasterly along U.S. Highway No. 2, thence easterly along said highway to the Harlem-Turner Road (State Highway No. 241), thence northeasterly along said road to Turner, thence west along said Secondary No. 2 to the Liberty-Hill County line, the point of beginning.

DISTRICT 72—SOUTH ROSEBUD: Those portions of Rosebud, Treasure, Custer and Big Horn Counties lying within the following described boundary: Beginning at the mouth of the Tongue River at Miles City, thence up the Tongue River to the Tongue River Dam, Northern Cheyenne Indian Reservation boundary, thence west and south along said reservation boundary to U.S. Highway No. 212, thence westerly along U.S. Highway No. 212 to the junction with U.S. Highway No. 87, thence northwesterly along U.S. Highway No. 87 to the Big Horn River, thence southwesterly down the Big Horn River to Yellowstone River, thence easterly down said river to the mouth of the Tongue River, the point of beginning.

DISTRICT 73—NORTH PRAIRIE: Those portions of Custer, Prairie, Rosebud, Garfield, McCone, and Dawson Counties lying within the following described boundary: Beginning at the mouth of the Tongue River at Miles City, thence up the Tongue River to the Powder River, thence up the Powder River to the U.S. Highway No. 212 Bridge at Broadus, thence northeasterly along U.S. Highway No. 212 to the intersection of State Highway No. 22 Bridge, thence in a southerly direction on State Highway No. 22 to the intersection of State Highway No. 20 at Circle, thence east on U.S. Highway No. 12 to the Wolf Creek Bridge, thence up Wolf Creek to the Redwater River, thence down the Redwater River to the Missouri River, thence down the Missouri River to the mouth of the Yellowstone River, thence up the Yellowstone River to Miles City, the point of beginning.

NOTE: That portion of the Fort Peck Indian Reservation within District 64 is closed to hunting.

DISTRICT 65—SOUTH PHILLIPS: Those portions of Phillips and Valley Counties lying within the following described boundary: Beginning at a point west of Dodson where U.S. Highway No. 2 crosses the Canadian boundary, thence southeasterly along said boundary to the southeast corner of the Belknap Indian Reservation, thence in a southerly direction along said boundary to the southeast corner of the Belknap Reservation, thence in a northwesterly direction along said reservation boundary to U.S. Highway No. 191, thence in a southwesterly direction along said highway to the C. M. Russell Game Range Boundary, thence southerly along said boundary to the Missouri River, thence east along said river to Timber Creek, thence in a northerly direction along said creek to the Anderson Ranch, thence northeasterly to the Anderson Ranch, thence north along the Anderson Ranch-Saco Road to U.S. Highway No. 2, thence west along said U.S. Highway No. 2 to U.S. Highway No. 191, at Malta, thence in a southerly direction along said U.S. Highway No. 191 to the Malta-Dodson road, thence west along said road to U.S. HiHighway No. 2 at Dodson, thence in a westerly direction along U.S. Highway No. 2 to the point of beginning.

DISTRICT 66—NORTH WHITEAUX: Those portions of Valley and Daniels Counties lying within the following described boundary: Beginning at Glentiver, thence in a northeasterly direction along the Glentiver-Nashua road to U.S. Highway No. 2, thence east along said highway to U.S. Highway No. 191, thence in a southeasterly direction along U.S. Highway No. 191 to the Canadian boundary, thence west along the Canadian boundary to Frenchman Creek, thence southwesterly down said creek to the Missouri River, thence up the Missouri River to the Milk River, thence north along said river to the Fort Peck Indian Reservation boundary, thence northeasterly along said boundary to the Missouri River, thence east along said river to Timber Creek, thence in a northerly direction along said creek to the Anderson Ranch, thence northeasterly to the Anderson Ranch, thence north along the Anderson Ranch-Saco Road to U.S. Highway No. 2, thence west along said U.S. Highway No. 2 to U.S. Highway No. 191, at Malta, thence in a southerly direction along said U.S. Highway No. 191 to the Malta-Dodson road, thence west along said road to U.S. HiHighway No. 2 at Dodson, thence in a westerly direction along U.S. Highway No. 2 to the point of beginning.

DISTRICT 67—SOUTH VALLEY: Those portions of Phillips and Valley Counties lying within the following described boundary: Beginning at the junction of U.S. Highway No. 2 and the Anderson Road joins U.S. Highway No. 2 at Saco, thence south along said road to Timber Creek, thence northeasterly along said creek to the Missouri River, thence east down the Missouri River to the Milk River, thence north along said river to the Fort Peck Indian Reservation boundary, thence west along said boundary to the C. M. Russell Game Range Boundary, thence northerly along said boundary to U.S. Highway No. 191, thence southwesterly along said highway to Saco, the point of beginning.

NOTE: That portion of the C. M. Russell Game Range in McCone County lying between the Fort Peck Powerhouse and the spillway shall be closed to the hunting of antelope.

DISTRICT 69—RICHLAND-DAWSON: Those portions of McCone, Dawson, and Richland Counties lying within the following described boundary: Beginning at a point where State Highway No. 16 crosses the Missouri River, thence in a southerly direction down the Missouri River to the North Dakota line, thence south along the North Dakota line to the Yellowstone River, thence westerly along said river to Glendive, thence in a northerly direction along the Glendive-Sidney road to the Lower Powder River Bridge, thence northeasterly down the Powder River to the Yellowstone River, thence southeasterly along said river to Tyler Creek, thence northerly along said creek to its confluence with the South Fork of Sixteen Mile Creek, thence in a southerly direction up the South Fork of Sixteen Mile Creek to the Middle Fork of Sixteen Mile Creek, thence in a southerly direction up the Middle Fork of Sixteen Mile Creek to the Shields River Divide, thence southeasterly along said divide to the Big Timber-Sweet Grass Creek, thence northerly down said creek to its confluence with the Yellowstone River, thence easterly along said river to the Stillwater-Carbon County line, thence northerly along said line to the Carbon-Yellowstone County line, thence northeasterly along said line to the Yellowstone River, thence northeasterly down said river to the Big Horn-Yellowstone River, thence southeasterly along the Big Horn River to Hardin, thence westerly along Hardin-Pryor Road to Pryor, the point of beginning.

DISTRICT 512—CLARK FORK: Those portions of Carbon, Stillwater, Carbon, Yellowstone, and Big Horn Counties lying within the following described boundary: Beginning at Rockvale, thence southerly along the Rockvale-Columbus road to the Yellowstone River, thence southerly along said road to Sarpy Creek, thence northwesterly along said creek to Pryor Creek, thence westerly along said State line to the Rock Creek-Clark Fork River Divide, thence northerly along said divide to the Rock Creek-Red Lodge Divide, thence northeasterly along said divide to Red Lodge, thence westerly along State Highway No. 307 to Roscoe, thence northerly down Rock Creek to Lake Road, thence southerly along said road to the Fiddler Creek Road (Bedford School Road), thence northwesterly along said road to the Fishtail-Nye Road, thence westerly along said road to the Nye-Limestone Road, thence northerly along said road to Limestone, thence northerly along the Limestone-Myers Creek Road to its intersection with the Stillwater-Sweet Grass County line, thence northeasterly along said county line to the Yellowstone River, thence northeasterly down said river to the Yellowstone-Stillwater County line, thence northerly along said road to Bridger, thence northerly along said road to the Fromberg-Bridger road, thence northerly down said road to the point of beginning.

DISTRICT 62—NORTH BLAINE & HILL: Those portions of Hill and Blaine Counties lying within the following described boundary: Beginning at a point where the Liberty-Hill County lines intersect, thence southerly along said county line to the Hill-Chouteau County line, thence southerly along said county line to Sixteen Mile Creek, thence south along Sixteen Mile Creek to Harlem, thence southeasterly along U.S. Highway No. 2, thence easterly along said highway to the Harlem-Turner Road (State Highway No. 241), thence northeasterly along said road to Turner, thence west along said Secondary No. 2 to the Liberty-Hill County line, the point of beginning.

DISTRICT 72—SOUTH ROSEBUD: Those portions of Rosebud, Treasure, Custer and Big Horn Counties lying within the following described boundary: Beginning at the mouth of the Tongue River at Miles City, thence up the Tongue River to the Tongue River Dam, Northern Cheyenne Indian Reservation boundary, thence west and south along said reservation boundary to U.S. Highway No. 212, thence westerly along U.S. Highway No. 212 to the junction with U.S. Highway No. 87, thence northwesterly along U.S. Highway No. 87 to the Big Horn River, thence southwesterly down the Big Horn River to Yellowstone River, thence easterly down said river to the mouth of the Tongue River, the point of beginning.

DISTRICT 73—NORTH PRAIRIE: Those portions of Custer, Prairie, Rosebud, Garfield, McCone, and Dawson Counties lying within the following described boundary: Beginning at the mouth of the Tongue River at Miles City, thence up the Tongue River to the Powder River, thence up the Powder River to the U.S. Highway No. 212 Bridge at Broadus, thence northeasterly along U.S. Highway No. 212 to the intersection of State Highway No. 22 at Miles City, thence in a southerly direction on State Highway No. 22 to the intersection of State Highway No. 20 at Circle, thence east on U.S. Highway No. 12 to the Wolf Creek Bridge, thence up Wolf Creek to the Redwater River, thence down the Redwater River to the Missouri River, thence down the Missouri River to the mouth of the Yellowstone River, thence up the Yellowstone River to Miles City, the point of beginning.

NOTE: That portion of the Fort Peck Indian Reservation within District 64 is closed to hunting.

DISTRICT 65—SOUTH PHILLIPS: Those portions of Phillips and Valley Counties lying within the following described boundary: Beginning at a point west of Dodson where U.S. Highway No. 2 crosses the Canadian boundary, thence southeasterly along said boundary to the southeast corner of the Belknap Indian Reservation, thence in a southerly direction along said reservation boundary to the southeast corner of the Belknap Reservation, thence in a northwesterly direction along said reservation boundary to U.S. Highway No. 191, thence in a southwesterly direction along said highway to the C. M. Russell Game Range Boundary, thence southerly along said boundary to the Missouri River, thence east along said river to Timber Creek, thence in a northerly direction along said creek to the Anderson Ranch, thence northeasterly to the Anderson Ranch, thence north along the Anderson Ranch-Saco Road to U.S. Highway No. 2, thence west along said U.S. Highway No. 2 to U.S. Highway No. 191, at Malta, thence in a southerly direction along said U.S. Highway No. 191 to the Malta-Dodson road, thence west along said road to U.S. HiHighway No. 2 at Dodson, thence in a westerly direction along U.S. Highway No. 2 to the point of beginning.

NOTE: Closed to all hunting, the following described area: Sipary Ann Station: Section 36, Township 32 North, Range 24 East and Section 31, Township 32 North, Range 25 East.

NOTE: Lake Bowdoin Migratory Waterfowl Refuge is closed to antelope hunting.

DISTRICT 66—BIG SANDY: Those portions of Liberty, Chouteau, and Hill Counties lying within the following described boundary: Beginning at Big Sandy and U.S. Highway No. 2, thence east along said highway to U.S. Highway No. 87, thence in a southerly direction along U.S. Highway No. 87 to Chouteau, thence east on State Highway No. 80 to Big Sandy, thence north along said road to U.S. Highway No. 2, the point of beginning.

DISTRICT 75—NORTH CARTER: Those portions of Custer, Fallon, Powder River, and Carter Counties lying within the following described boundary: Beginning at the Powder River Bridge on U.S. Highway No. 212 at Broadus, thence southeasterly along U.S. Highway No. 212 to Baker, thence south on State Highway No. 7 to Ekalaka, thence south on the Ekalaka-Belle Fourche Valley Highway-Hammond Ranch road to the Wyoming State line, thence north and west on U.S. Highway No. 212 to the Powder River Bridge at Broadus, thence in a northeasterly direction down the Powder River to the U.S. Highway No. 12 Bridge at Locate, the point of beginning.

DISTRICT 76—EAST CARTER: That portion of Carter and Fallon Counties lying within the following described boundary: Beginning at Ekalaka, thence east along U.S. Highway No. 12 to the Baker-Ekalaka Road, thence south along said road to Ekalaka, thence north on U.S. Highway No. 7 to the Wyoming State line, thence west along the Wyoming State line to U.S. Highway No. 212, thence in a westerly direction along U.S. Highway No. 212 to the Baker-Belle Fourche Valley Highway-Hammond Ranch road, thence north on said road to Ekalaka, thence north on Ekalaka-Baker road to U.S. Highway No. 12, the point of beginning.

DISTRICT 77—NORTH CARTER: Those portions of Custer, Fallon, Powder River, and Carter Counties lying within the following described boundary: Beginning at the Powder River Bridge on U.S. Highway No. 212 at Broadus, thence southeasterly along U.S. Highway No. 212 to Alzada to the Wyoming State line, thence west along the Wyoming State line to U.S. Highway No. 212 Bridge, thence northeasterly down the Powder River to the U.S. Highway No. 212 Bridge near Broadus, the point of beginning.

DISTRICT 78—LITTLE POWDER: Those portions of Powder River and Carter Counties lying within the following described boundary: Beginning at the Powder River Bridge on U.S. Highway No. 212 at Broadus, thence southeasterly along U.S. Highway No. 212 through Alzada to the Wyoming State line, thence west along the Wyoming State line to U.S. Highway No. 212 Bridge, thence northeasterly down the Powder River to the U.S. Highway No. 212 Bridge near Broadus, the point of beginning.

DISTRICT 79—LITTLE POWDER: Those portions of Powder River and Carter Counties lying within the following described boundary: Beginning at the Powder River Bridge on U.S. Highway No. 212 at Broadus, thence southeasterly along U.S. Highway No. 212 through Alzada to the Wyoming State line, thence west along the Wyoming State line to U.S. Highway No. 212 Bridge, thence northeasterly down the Powder River to the U.S. Highway No. 212 Bridge near Broadus, the point of beginning.

DISTRICT 80—WESTERN CREEK: Those portions of Powder River, Rosebud and Big Horn Counties lying within the following described boundary: Beginning at the intersection of U.S. Highway No. 212 and U.S. Highway No. 212 north of Broadus thence in a southerly direction along U.S. Highway No. 212 to the Powder River to the Montana-Wyoming State line, thence westerly along said State line to the Ekalaka-Belle Fourche Valley road, thence northerly along said road to the Montana-Idaho State line, thence southeasterly along said State line to the Lolo-Fish Creek Divide, thence northeasterly along said divide to where it joins State Highway No. 5, the point of beginning.

NOTE: That portion of the Custer National Forest within District 80 is closed to antelope hunting.

DISTRICT 601—SOUTH HILL-BLAINE: Those portions of Hill, Blaine and Chouteau Counties lying within the following described boundary: Beginning at Havre on U.S. Highway No. 2, thence northeasterly along said highway to U.S. Highway No. 87, thence in a southerly direction along U.S. Highway No. 87 to the Chouteau-Hill County lines, thence east along said county line to the Hill-Blaine County line, thence northeasterly along said Birch Creek, thence in a southerly direction along said creek to the Missouri River, thence in an easterly direction down the Missouri River to the mouth of the Marias River, thence up the Marias River to the Chouteau-Hill County line, thence westerly along said county line to the Hill-Liberty County lines, thence southerly along said county line to Havre, the point of beginning.

DISTRICT 602—NORTH BLAINE: Those portions of Blaine and Phillips Counties lying within the following described boundary: Beginning at the junction of U.S. Highway No. 2 and Harlem, thence east and south along U.S. Highway No. 2 to the Milk River Bridge on U.S. Highway No. 2 east of Hinsdale, thence east along U.S. Highway No. 2 to the Canadian boundary, thence west along the Canadian boundary to Frenchman Creek, thence southwesterly down said creek to the Missouri River, thence up the Missouri River to the Milk River, thence north along said river to the Fort Peck Indian Reservation boundary, thence northeasterly along said boundary to the Missouri River, thence east along said river to Timber Creek, thence in a northerly direction along said creek to the Anderson Ranch, thence northeasterly to the Anderson Ranch, thence north along the Anderson Ranch-Saco Road to U.S. Highway No. 2, thence west along said U.S. Highway No. 2 to U.S. Highway No. 191, at Malta, thence in a southerly direction along said U.S. Highway No. 191 to the Malta-Dodson road, thence west along said road to U.S. HiHighway No. 2 at Dodson, thence in a westerly direction along U.S. Highway No. 2 to the point of beginning.

DISTRICT 74—MILK RIVER: That portion of Flathead County lying within the following described boundary: Beginning at the mouth of the Tongue River at Miles City, thence up the Tongue River to the Powder River, thence up the Powder River to the U.S. Highway No. 212 Bridge, thence in a southerly direction on State Highway No. 22 to the intersection of State Highway No. 22 and U.S. Highway No. 191, thence in an easterly direction on U.S. Highway No. 12 to the Powder River Bridge at Locate, thence in a southerly direction up the Powder River to the U.S. Highway No. 212 Bridge at Broadus, thence northeasterly along U.S. Highway No. 212 to the intersection of U.S. Highway No. 87, thence northwesterly along U.S. Highway No. 87 to the Big Horn River, thence southwesterly down the Big Horn River to Yellowstone River, thence easterly down said river to the mouth of the Tongue River, the point of beginning.

DISTRICT 75—NORTH CARTER: Those portions of Custer, Fallon, Powder River, and Carter Counties lying within the following described boundary: Beginning at the Powder River Bridge on U.S. Highway No. 212 at Broadus, thence southeasterly along U.S. Highway No. 212 through Alzada to the Wyoming State line, thence west along the Wyoming State line to U.S. Highway No. 212 Bridge, thence northeasterly down the Powder River to the U.S. Highway No. 212 Bridge near Broadus, the point of beginning.

DISTRICT 76—EAST CARTER: That portion of Carter and Fallon Counties lying within the following described boundary: Beginning at the State Highway No. 38 concrete bridge on Rock Creek, thence south along said Highway No. 38 to the Ekalaka-Belle Fourche Valley-Bailleover-Ekalaka Road, thence north on said road to Ekalaka, thence north on Ekalaka-Baker road to U.S. Highway No. 12, thence in a westerly direction along said U.S. Highway No. 12 to the concrete bridge, the point of beginning.

DISTRICT 78—LITTLE POWDER: That portion of Carter County lying within the following described boundary: Beginning at Ekalaka, thence east along U.S. Highway No. 12 to the Baker-Ekalaka Road, thence south along said road to Ekalaka, thence north on U.S. Highway No. 7 to the Wyoming State line, thence west along the Wyoming State line to U.S. Highway No. 212, thence in a westerly direction along U.S. Highway No. 212 to the Baker-Belle Fourche Valley-Bailleover-Ekalaka Road, thence north on said road to Ekalaka, thence north on Ekalaka-Baker road to U.S. Highway No. 12, the point of beginning.

DISTRICT 79—LITTLE POWDER: That portion of Carter County lying within the following described boundary: Beginning at the Powder River Bridge on U.S. Highway No. 212 at Broadus, thence southeasterly along U.S. Highway No. 212 through Alzada to the Wyoming State line, thence west along the Wyoming State line to U.S. Highway No. 212 Bridge, thence northeasterly down the Powder River to the U.S. Highway No. 212 Bridge near Broadus, the point of beginning.

DISTRICT 80—WESTERN CREEK: That portion of Powder River, Rosebud and Big Horn Counties lying within the following described boundary: Beginning at the intersection of U.S. Highway No. 212 and U.S. Highway No. 212 north of Broadus thence in a southerly direction along U.S. Highway No. 212 to the Powder River to the Montana-Wyoming State line, thence westerly along said State line to the Ekalaka-Belle Fourche Valley road, thence northerly along said road to the Montana-Idaho State line, thence southerly along said State line to the Lolo-Fish Creek Divide, thence northeastward along said divide to the South Fork of Fish Creek road, thence north along the South Fork of Fish Creek road (Helena logging road) to U.S. Highway No. 212, thence easterly along U.S. Highway No. 212 to the junction with County Route No. 46 near Tutnich, thence southward along Route No. 46 to Crystal Park, thence southeast along said road to U.S. Highway No. 212, thence to Butte-root Divide, thence southeast along said divide to the Eight Mile-Schwartz Creek road, thence westward along said road to U.S. Highway No. 93 at Florence, thence west along said Highway No. 93 to Florence, the point of beginning.

DISTRICT 25—WEST FORK: That portion of Ravalli County lying within the following described boundary: Beginning at the junction of Tin Cup Creek and U.S. Highway No. 93, thence in a southwesterly and northerly direction along the Montana-Idaho border to the Lolo Creek-Bitterroot River divide, thence northeast along said divide to Lolo Peak, thence east to Carlton Lake, thence east along the Carlton Lake road to U.S. Highway No. 93, thence south along Highway No. 93 to Florence, the point of beginning.

DISTRICT 11—NORTH FORK: That portion of Flathead and Lincoln Counties lying within the following described boundary: Beginning at the mouth of the North Fork of the Flathead River on the Canadian boundary, thence southerly down said river to Glacier Park boundary, thence southerly along said boundary to the divide between Weasel Creek and the North Fork of the Flathead River, thence southeasterly along said divide to the Trail Creek Road, thence westerly along said road to the Stillwater River Road, thence southerly along said road to Highway No. 40, thence easterly along said highway to State Highway No. 206, thence southerly along said highway to Stryker, thence southerly along said highway to State Highway No. 2, thence easterly along said highway to the Harlem-Turner Road (State Highway No. 241), thence northeasterly along said road to U.S. Highway No. 2, thence west along said highway to the Liberty-Hill County line, the point of beginning.

DISTRICT 12—CLARK FORK: That portion of Sanders County lying within the following described boundary: Beginning at the junction of U.S. Highway No. 10 and the Idaho-Montana State line, thence northerly along said State line to the Idaho-Montana-Idaho State line, thence southerly along said State line to the Lolo Peak, thence northeasterly along the Lolo Creek-Bitterroot River Divide to the Lolo Pass, thence east along U.S. Highway No. 2 to the Milk River Bridge on U.S. Highway No. 2 east of Hinsdale, thence east along U.S. Highway No. 2 to the Canadian boundary, thence west along the Canadian boundary to the North Fork of the Flathead River, thence southerly down said river to the point of beginning.

DISTRICT 73—NORTH PRAIRIE: That portion of Custer, Prairie, Rosebud, Garfield, McCone, and Dawson Counties lying within the following described boundary: Beginning at the mouth of the Tongue River at Miles City, thence up the Tongue River to the Powder River, thence up the Powder River to the U.S. Highway No. 212 Bridge at Broadus, thence northeasterly along U.S. Highway No. 212 to the intersection of State Highway No. 22 at Miles City, thence in a southerly direction on State Highway No. 22 to the intersection of State Highway No. 20 at Circle, thence east on U.S. Highway No. 12 to the Wolf Creek Bridge, thence up Wolf Creek to the Redwater River, thence down the Redwater River to the Missouri River, thence down the Missouri River to the mouth of the Yellowstone River, thence up the Yellowstone River to Miles